



**Beaufort County Public Works**  
**Stormwater Infrastructure**  
*Project Summary*

**Project Summary:** Katie Miller Drive and Ceasar Place

**Activity:** Routine/Preventive Maintenance

**Duration:** 03/07/18-03/26/19

**Narrative Description of Project:**

Project improved 2,915 L.F. of drainage system. Cleaned out 2,915 L.F. of roadside ditch. Hydroseeded for erosion control.

**2019-554 / Katie Miller Drive and Ceasar Place**

	<b>Labor Hours</b>	<b>Labor Cost</b>	<b>Equipment Cost</b>	<b>Material Cost</b>	<b>Contractor Cost</b>	<b>Indirect Labor</b>	<b>Total Cost</b>
AUDIT / Audit Project	1.5	\$32.69	\$0.00	\$0.00	\$0.00	\$0.00	\$32.69
DITCHI / Ditch - Inspection	9.0	\$255.24	\$10.80	\$11.88	\$0.00	\$76.95	\$354.87
HAUL / Hauling	50.0	\$1,235.00	\$708.00	\$217.86	\$0.00	\$823.50	\$2,984.36
RSDCL / Roadside Ditch - Cleanout	220.0	\$4,703.65	\$734.69	\$1,712.28	\$0.00	\$2,105.70	\$9,256.32
UTLOC / Utility locates	1.5	\$32.69	\$0.00	\$0.00	\$0.00	\$0.00	\$32.69
2019-554 / Katie Miller Drive and Ceasar Place Sub Total	282.0	\$6,259.26	\$1,453.49	\$1,942.01	\$0.00	\$3,006.15	\$12,660.91
<b>Grand Total</b>	<b>282.0</b>	<b>\$6,259.26</b>	<b>\$1,453.49</b>	<b>\$1,942.01</b>	<b>\$0.00</b>	<b>\$3,006.15</b>	<b>\$12,660.91</b>

**Before**



**During**



**After**







Project: Katie Miller Drive and Ceasar Place Map #1

Activity: Routine/ Preventive Maintenance














Project #: 2019-554

Township/SW Dist: Hilton Head Island/3

Completed: March 2019

**Legend**

**Drainage Type**

-  Access Pipe
-  Bleeder Pipe
-  Channel Pipe
-  Channel
-  Stream
-  Crossline Pipe
-  Driveway Pipe
-  Lateral
-  Lateral Pipe
-  River
-  Road Pipe
-  Roadside
-  Roadside Pipe

0 50 100 200 300 400 Feet

1 inch = 210 feet

Prepared By: BC Stormwater Management Utility

Date Print: 05/29/19

File: C:\project summaries map\Katie Miller Drive and Ceasar Place Map #1\_2019-554





Project: Katie Miller Drive and Ceasar Place Map #2

Activity: Routine/ Preventive Maintenance

Project #: 2019-554

Township/SW Dist: Hilton Head Island/3

Completed: March 2019

**Legend**

**Drainage Type**

- Access Pipe
- Bleeder Pipe
- Channel Pipe
- Channel
- Stream
- Crossline Pipe
- Driveway Pipe
- Lateral
- Lateral Pipe
- River
- Road Pipe
- Roadside
- Roadside Pipe

Cleaned out 333 LF of roadside ditch. Hydroseeded for erosion control.

Cleaned out 347 LF of roadside ditch. Hydroseeded for erosion control.

Cleaned out 333 LF of roadside ditch. Hydroseeded for erosion control.

0 25 50 100 150 200 Feet

1 inch = 100 feet

Prepared By: BC Stormwater Management Utility

Date Print: 05/29/19

File: C:\project summaries map\Katie Miller Drive and Ceasar Place Map #2\_2019-554